

TSSC Norfolk Mile of Triumphs 2025 Run to Holkham Hall

The route is just over 30 miles and should take around 1¼ hours, leaving the campsite from 10am. To help stop bunching, please leave 30 seconds between each car (unless you're convoying with friends). By all means stop and take a look at some of the points of interest along the way. The gates will be open at Holkham Hall between **11.15am and 1.15pm**. The "mile" will be measured around 2pm.

Note that you will be going through the South Drive entrance at Holkham Hall (NR23 1RX) and NOT the main entrance. This is signed for the coach entrance and allows for a drive through the grounds of Holkham Hall.

Please make sure you have your ticket in your window (found in your goody bag) to aid entry. There is a 5mph speed limit throughout the grounds of Holkham.

This is **NOT** a timed event, rather an enjoyable amble through the North Norfolk coast and countryside. All timings are approximate and allow enough time to be able to drive sensibly.

You are advised to comply with all Road Traffic Regulations and Speed Limits.

Some roads are narrow with blind bends. Please be careful of horses, cyclists and walkers.












We advise entrants not to bunch up or form convoys and to respect other road users.










Everybody wants to travel at their own speed - if you find a trail of Triumphs behind you please pull over and let them pass.










And finally, remember it's meant to be fun, if things get fraught please just put the relevant postcode into your SatNav and go straight there (South Drive entrance, NR23 1RX).






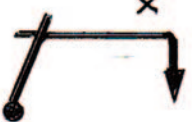














1967 Herald Publicity Shot taken at Blakeney, Norfolk








No	Mileage* Total	Inter	Instruction	Diagram
1	0.0	0	Zero trip meter if fitted (NR27 OJR) T Junction - Turn Right out of campsite gate onto Northrepps Road	
2	0.6	0.6	Give Way - slight left onto Overstrand Road	
3	1.0	0.4	At Double Mini Roundabouts – straight over into Cromwell Road signed - Town Centre / Norwich	
4	1.1	0.1	At Mini Roundabout – Turn Right onto Norwich Road	
5	1.4	0.3	Traffic Light – straight ahead follow for left turn into Mount Street	
6	1.6	0.2	Right hand lane – follow for  Beach  Cadogan Road Immediately into left hand lane signed Hunstanton, Sheringham, E & W Runton A149	
7	1.8	0.2	Round left bend onto seafront at Morrisons Filling Station	
8	2.1	0.3	Pass Long Stay Car Park - Runton Road	
9	2.4	0.3	<div data-bbox="421 1921 807 2002" style="border: 1px solid black; padding: 5px; text-align: center;"> EAST RUNTON </div> Continue on A149	

10	3.8	1.4	<div>WEST RUNTON</div> <p>Continue on A149 Pass Church on right</p>	
11	4.3	0.5	<div>BEESTON REGIS</div> <p>Continue on A149</p>	
12	5.0	0.7	<div>SHERINGHAM</div> <p>(Point of Interest – Beeston Bump on right)</p>	
13	5.5	0.5	Roundabout – Turn Right into Station Road	
14	5.6	0.1	Go over ungated level crossing then immediately Left turn into Station Approach (Pass Railway Station on the left)	
15	5.7	0.1	T Junction – turn left into Church Street	
16	5.8	0.1	T Junction – turn right signed Hunstanton / Wells A149	
17	7.6	1.8	Continue on A149 under Railway Bridge (A good view if steam train running)	
18	8.2	0.6	<div>WEYBOURNE</div> <p>Continue on A149 – narrow through village</p>	

19	8.5	0.3	Pass Church on right	
20	8.9	0.4	<div style="border: 1px solid black; padding: 2px; display: inline-block;">KELLING</div> Continue on A149	
21	9.6	0.7	At Left Bend turn left into The Street (Small grass island and Tea Room on right corner)	
22	11.0	1.4	Give Way – turn slightly right signed Holt 2	
23	11.9	0.9	<div style="border: 1px solid black; padding: 2px; display: inline-block;">HOLT</div>	
24	12.1	0.2	T Junction – Turn Right onto Cromer Road Signed Town Centre Pass BP Garage	
25	12.4	0.3	Into Town Centre War Memorial on left	
26	12.6	0.2	Turn right into New Street opposite King's Head PH	
27	13.0	0.4	Pass Cemetery on Left	© 

28	15.2	2.2	Junction – signed Cley 1 1/2 sharp Bend follow Left	
29	15.8	0.6	<div style="border: 1px solid black; padding: 2px; display: inline-block;">CLEY-NEXT-THE-SEA</div> Follow past Church on Right	
30	16.2	0.4	Pass the Three Swallows PH on Right	
31	16.6	0.4	Junction - Turn Left re-joining A149 signed Blakeney 1, Wells 9	
32	17.3	0.7	Pass Sign for Blakeney Continue A149	
33	17.8	0.5	Junction – Turn Right Blakeney Quay Narrow, Pass Kings Head PH on left	
34	18.0	0.2	Junction – Turn Right into High Street Very Narrow	
35	18.5	0.5	STOP at staggered crossroads Turn Right into New Road (A149) Look out for Triumphs!	
36	18.8	0.3	Crossroads Junction - Turn Left onto Langham Road B1156	

37	20.7	1.9	<p>T Junction – Turn Right, Immediately pass sign</p> <div style="border: 1px solid black; padding: 2px; text-align: center; margin: 5px 0;">LANGHAM</div> <p>Pass church on left, Binham Road</p>	
38	22.6	1.9	<div style="border: 1px solid black; padding: 2px; text-align: center; margin: 5px 0;">BINHAM</div>	
39	22.8	0.2	<p>At Chequers Inn PH Crossroads, Turn sharp right up hill</p> <p>Signed Warham 3</p>	
40	22.9	0.1	<p>Pass Binham Priory on right - a stop here is recommended</p>	
41	23.6	0.7	<p>At Sign bear right Warham 2, Wells 4</p>	
42	25.1	1.5	<div style="border: 1px solid black; padding: 2px; text-align: center; margin: 5px 0;">WARHAM</div> <p>Continue through village passing the Three Horseshoes PH on the right</p>	
43	26.1	1.0	<p>T Junction - Turn Right Wells 1</p>	
44	26.9	0.8	<div style="border: 1px solid black; padding: 2px; text-align: center; margin: 5px 0;">WELLS-NEXT-THE-SEA</div>	
45	27.4	0.5	<p>T Junction - Turn Left A149 Hunstanton</p>	

46	27.5	0.1	Junction - Turn Right into Polka Road	
47	28.0	0.5	90 degree Left bend onto quay	
48	28.1	0.1	Mini Roundabout, Straight ahead	
49	28.7	0.6	T Junction - Turn Left A149 Wells 1, Sheringham 16, Cromer 19	
50	29.4	0.7	Right Bend into Two Furlong Hill	
51	30.7	1.3	Junction - Turn Right, Brown sign Holkham Hall Coaches	
52	32.4	1.7	Crossroads - Turn Right, Brown sign Holkham Hall Coaches	
53	32.6	0.2	Junction – Turn Right through gate into the Holkham Estate (NR23 1RX). Well done!	

Please make sure you have your **TICKET** in window (or £10 ready) and follow instructions to the line up.

Note: 5mph speed limit in grounds of Holkham Hall.

*All distances on route are approximate